




LONDON STREET ATLASES



NEW EXTENDED EDITION **Master Atlas of Greater London**

Paperback Edition 8 1/4" x 11 3/4" or Casebound 8 1/2" x 12". 210 pages of clear street maps, scale 3 1/3" to 1 mile with overlaps to adjoining pages covers the Greater London area and M25, Potters Bar, Epping, Brentwood, Gravesend, Sevenoaks, Caterham, Leatherhead, Woking, Windsor, Slough, Chorleywood, **newly extended to include Hemel Hempstead, St. Albans, Reigate and Redhill.**

18 pages of super scale 9" to 1 mile maps give additional clarity and detail in the congested central areas - including one way streets and toilets. 8 pages of Road Maps at 3 miles to 1 inch show access routes to London and cover much of the Home Counties area. Index to Streets, Places and Areas, Industrial Estates, selected Subsidiary Addresses, Junction Names and selected Places of Interest. Index to Hospitals, Index to Stations. Also included are Underground Map, London Connections Railway Map, West End Cinema and Theatre Maps.

The full colour specification shows motorways, A and B roads, postal districts and postcode boundaries, borough boundaries, built-up areas, green areas and water features, and house numbers on main roads. The Master Atlas uses index references identical with the Nine Sheet Master Map series; although with differing limits they can be used in conjunction with each other.

NEW EDITION **Geographers' London Atlas**

Casebound or Paperback Spiralbound, 6 3/4" x 10". 138 pages of clear, fully coloured street maps at scale 3.1" to 1 mile with overlaps to adjoining pages. The area covered extends to Watford, Loughton, Romford, Dartford, Orpington, Purley, Epsom, Walton-upon-Thames, Heathrow Airport, Uxbridge. Details include motorways, A and B roads, postal districts and postcode boundaries, borough boundaries, built-up areas, green areas and water features.

Index to Streets, Places and Areas, Industrial Estates, selected Subsidiary Addresses, Junction Names and selected Places of Interest. Index to Hospitals, Index to Stations. Also included are coloured Underground Map, London Connections Railway Map, Places of Interest Map, West End Cinema and Theatre Maps.

NEW EXTENDED EDITION **A-Z London Street Atlas**

Paperback, 5 1/4" x 7 1/2". This famous street atlas is also available spiral bound for ease of use. 153 pages of street maps cover Stanmore, Barnet, Enfield, Woodford, Dagenham, Woolwich, Bromley, Croydon, Surbiton, Southall, Harrow, **newly extended to include Ruislip, Hayes, West Drayton, Yiewsley, Heathrow Airport, Ashford, Sunbury, Shepperton, East Molesey, Thames Ditton and Chessington.**

The main section of maps is at approx. 3" to 1 mile; a second section of 16 pages covers the congested central area at 5 3/4" to 1 mile. Also included are Underground Map, London Connections Railway Map, West End Cinema and Theatre Maps. Index to Streets, Places and Areas, Industrial Estates, selected Subsidiary Addresses, Junction Names and selected Places of Interest. Index to Hospitals, Index to Stations.

NEW EXTENDED EDITION **A-Z London BIG Street Atlas**

Size 7 3/4" x 11 1/8", spiral bound paperback. This full colour atlas is literally a BIG edition of the famous A-Z LONDON Street Atlas. The main section of 153 pages of maps are at approx. 4 1/4" to 1 mile, the congested central area at 8 1/4" to 1 mile. The extent of mapping is identical, together with the same comprehensive index to streets, ancillary indexes and extra map sections.

NEW EDITION **A-Z London Mini Street Atlas**

Size 3 1/2" x 6". Also available spiral bound for ease of use. This pocket size, full colour atlas extends to Neasden, Cricklewood, Golders Green, Highgate, Stoke Newington, Leyton, Leytonstone, Wanstead, West Ham, Silvertown, Charlton, Grove Park, Downham, Sydenham, Streatham, Wimbledon, Roehampton, Barnes, Hammersmith, North Kensington, Willesden. There are 98 pages of maps at approx. 3" to 1 mile.

Index to Streets, Places and Areas, Industrial Estates, selected Subsidiary Addresses, Junction Names and selected Places of Interest. Index to Hospitals. Central area Underground Map is included on the back cover.

NEW EDITION

A-Z London Central Area Street Atlas (Large Format)

This paperback 10¹/₄" x 15" size atlas with its large scale full colour maps at 4¹/₄" to 1 mile, gives unprecedented clarity, including postal district and postcode boundaries. The 40 pages extend to Edgware, Finchley, Edmonton, Redbridge, Barking, Greenwich, Bromley, Thornton Heath, Morden, Kingston-upon-Thames, Richmond-upon-Thames. Index to Streets, Places and Areas, Industrial Estates, selected Subsidiary Addresses, Junction Names and selected Places of Interest. Index to Hospitals, Index to Stations. Also included are Main Road Maps of the inner and outer areas of London and a coloured Underground Map.

NEW

A-Z Super Scale Inner London and Docklands Street Atlas

Paperback, 5¹/₂" x 8", spiral bound. For maximum clarity this atlas is fully coloured at 9" to 1 mile scale. Details include one way streets, car parks, cinemas and theatres. There are 130 pages of super scale maps, with overlaps to adjoining pages extending to Camden Town, Hackney, Poplar, Becton, London City Airport, Greenwich, Vauxhall, Hammersmith,

Shepherd's Bush and Kilburn. Index to Streets, Places and Areas, Industrial Estates, selected Subsidiary Addresses, Junction Names and selected Places of Interest. Index to Hospitals, Index to Stations. Also maps of Shopping Centres, West End Cinemas and Theatres with an Underground Map on the back cover.


NEW EDITION

A-Z Motorists' London Atlas

Paperback, 8¹/₄" x 11", covering London in two separate sections.

London Main Routes at 1" to 1 mile covering the M25 extending to Chelmsford, Maidstone, Aldershot and Hemel Hempstead, showing full details of Motorways, Primary Routes, Red Routes, A&B Roads, Named Junctions, many Minor Roads, Street Names. Index to Streets, Places and Areas, Named Junctions and Selected Tourist Information.

Central London at 9" to 1 Mile. Highly detailed street mapping including Car Parks, One Way Streets, Parking Meter Areas, Restricted Access Streets, Named Junctions, Cinemas, Theatres, Hospitals etc. Index to Streets, Places and Areas, Industrial Estates, selected Subsidiary Addresses, Junction Names and selected Places of Interest. Index to Hospitals, Index to Stations.



NEW EDITIONS

Suburban areas

NEW EDITIONS

Indexes to these atlases (except Dartford) include Streets, Places and Areas, Industrial Estates, selected Subsidiary Addresses, Junction Names, Sports facilities and selected Places of Interest.

A-Z Bromley Street Atlas

Including **Beckenham, Chislehurst, Orpington**. Extends to Addiscombe, Biggin Hill, Eltham, Knockholt, New Addington, Penge, St. Paul's Cray, Tatsfield, West Wickham. Large scale Bromley town centre map. 30 pages of clear street maps, scale 3¹/₃" to 1 mile with overlaps to adjoining pages.

A-Z Croydon Street Atlas

Including **Purley, Mitcham, Sutton**. Extends to Banstead, Beckenham, Coulsdon, Merton, Morden, New Addington, Warlingham. Large scale Croydon town centre map. 25 pages of clear street maps, scale 3¹/₃" to 1 mile with overlaps to adjoining pages.

A-Z Dartford Street Atlas

EXTENDED EDITION Including **Gravesend, Greenhithe, Hartley, New Ash Green, Northfleet, Swanley, Swanscombe, West Kingsdown, and extended to Erith, Bexleyheath, Sidcup**. 30 pages of clear street maps, scale 3¹/₃" to 1 mile with overlaps to adjoining pages. Index to streets, industrial estates and subsidiary addresses.

A-Z Richmond upon Thames Street Atlas

Including **Kingston upon Thames**. Extends to Barnes, Brentford, Chessington, Chiswick, Hounslow, New Malden, Putney, Surbiton, Teddington, Twickenham, Wimbledon. Large scale Kingston upon Thames town centre map. 26 pages of clear street maps, scale 3¹/₃" to 1 mile with overlaps to adjoining pages.

A-Z Slough Street Atlas

Including **Egham, Maidenhead, Windsor**. Extends to Burnham, Colnbrook, Datchet, Dorney, Englefield Green, Eton, Farnham Royal, Holyport, Langley, Oakley Green, Old Windsor. 18 pages of clear street maps, scale 3¹/₃" to 1 mile with overlaps to adjoining pages.

A-Z Watford Street Atlas

Including **Borehamwood, Bushey, Chorleywood, Radlett, Rickmansworth**. Extends to Abbots Langley, Bricket Wood, Croxley Green, Kings Langley. Large scale Watford town centre map > 24 pages of clear street maps, scale 4" to 1 mile with overlaps to adjoining pages.



LONDON STREET MAPS



All fully coloured with street index; (except when stated).

Super Scale Map of London 47" x 38". 9" to 1 mile

Premier Map of London 47" x 38". 3" to 1 mile

Map of London 36" x 23". 6" to 1 mile (With Underground Map)

Visitors' London Map 35" x 22 1/2". 6" to 1 mile
Legend in English, French and German
(With Underground Map)

Handy Map of Central London 23" x 18". Approx 6" to 1 mile (With Underground Map)

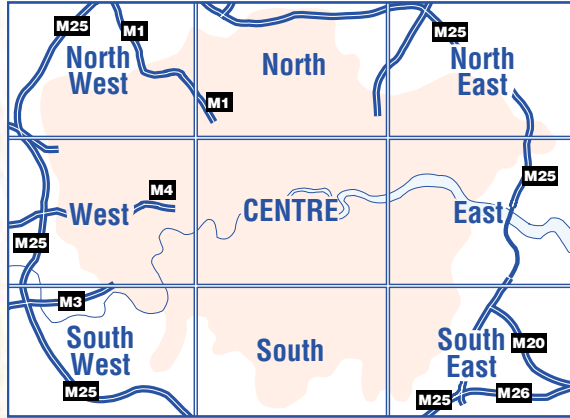
Postcode Map of London 46" x 36". 1" to 1 mile (No Index)

Main Road Map of London 46" x 36". 1" to 1 mile

Tourists London Map & Guide 40" x 26".

7.33 inches to 1 mile. Includes tourist information, guide to places of interest and colour photographs. Underground & Bus maps. Indexes to cinemas, theatres, hotels, places of interest and streets.

London Map & Walks 40" x 26". 7.33 inches to 1 mile. Includes tourist information and descriptions of five interesting walks illustrated with colour photographs. Underground & Bus maps. Indexes to cinemas, theatres, hotels, places of interest and streets.




Nine Master Maps of Greater London

North West	North	North East
West	Centre	East
South West	South	South East

The nine sheet Master Map Series covers the Greater London area: each sheet is 40" x 30", at scale 3" to 1 mile, fully coloured with index to streets.

These maps can be mounted as one, for wall use, and feature index references identical with the Master Atlas of Greater London thus enabling the two publications to be used in conjunction.





LONDON TOWN PLANS

London town plans are on 36" x 23" paper; these black and white maps with index to streets are at scale 31/2" to 1 mile (except where stated).

Barnet-Enfield	Ilford-Romford
Bexley (3" to 1 mile)	Slough-Windsor- Maidenhead
Croydon	Staines
Harrow-Ruislip-Edgware	Sutton-Epsom-Ewell
Hayes (Middx)	Walton on Thames
Hounslow-Feltham- Twickenham	Watford

LONDON GUIDES

A-Z London Handy Guide and Atlas

5"x7 1/2" Paperback.

This guide is packed with colour photographs, informative text, useful listings and detailed 6" to 1 mile maps to make it an invaluable aid for tourists and visitors to London,

Sections include - Central London, Outer London, Things to do / Childrens days out, and detailed diagrammatic plans of the principal shopping streets. Listings include Churches, Cinemas, Concert Halls, Conference Centres, Exhibition Centres, Galleries, Theatres, Tourist Information Centres, Transport Information.

There are 20 pages of full colour detailed maps covering central London, other plans and diagrams, indexes to streets, stations and to the guide text. Full coloured Underground Map on the back cover.

A-Z Visitors' London Atlas and Guide

3 3/4" x 5 3/4" Spiral bound.

A pocket guide to Places of Interest, Museums and Art Galleries divided into Central London and Outer London sections for convenience of use.

There is a colour coded Key to Recommended Sightseeing. Many additional useful sections include Airports and Airlinks, Tourist Information Centres, Transport Information, Boat trips, Pageantry, Places of Worship, Cinemas, Theatres, Concert Halls, Government Buildings, Shops, Embassies, Legations and Hospitals. Lists trips in and out of London. 31 pages of full colour maps at 6" to 1 mile. Index to streets. Full colour Underground Map on the back cover.





ROAD ATLASES



■ A-Z GREAT BRITAIN ROAD ATLAS 2002 Edition

2.5 miles to 1 inch - Size 11"x 15" Spiral bound paperback

This distinctive **SUPER-SCALE** atlas is known for its really superb clarity, achieved by careful use of colour, type faces and road widths down to the finest detail at motorway junctions.

The contents include 167 pages of road maps at 2.5 miles to 1 inch (1:158,400); Scottish Islands at 5 miles to 1 inch (1:316,800); an enlarged town plan section now covering 70 City and Town Centre plans, with additional plans of principal sea ports and airports, Route Planning Maps and Mileage Chart, Channel Tunnel Map, details of those Motorway junctions with limited access, and a comprehensive index comprising over 30,000 place names.

Map specification includes; Motorways open, under construction and proposed, service areas and full junction detail. Primary Routes and Destinations, A & B Roads, Selected Major road service areas, Gradients 1:5 and steeper, Tolls, Mileages, National, County and Unitary Authority Boundaries, Spot heights and Contour colouring. There is a wide and useful range of ancillary and tourist information from Airports to Zoos.

■ A-Z GREAT BRITAIN ROAD ATLAS 2002 Editions

3.5 miles to 1 inch - Size 7 3/4"x 11" Spiral bound paperback or in our New Flexibound format.

This classic atlas shares all the excellent mapping attributes of the 2.5" Road Atlas but in a more compact format available either spiral bound ideal for in-car use, or flexibound with fore-edge flaps which not only make ideal page markers, but also carry the main map reference details backed by space for travel notes. There are 167 pages of road maps at 3.5 miles to 1 inch (1:220,594), with the Scottish Islands at 7 miles to 1 inch (1:441,197). *All other contents and map specification are as for the 2 1/2" Atlas, see above.*

■ A-Z GREAT BRITAIN ROAD ATLAS Large Format 2002 Edition

4 Miles to 1 inch - Size 10 1/2" x 15 1/2" Paperback

This 128 page large format paperback road atlas covers Great Britain in detailed, fully coloured mapping. The combination of scale and large format, gives a double page driving range of 60 miles travelling north/south, and 80 miles east/west, making this an ideal motoring companion.

Contents include a Route Planning Section, Mileage Chart, Throughroute Map sections of London at 1.25 miles to 1 inch, Birmingham at 1 mile to 1 inch and Manchester at 1.25 miles to 1 inch. The 75 pages of road maps are at 4 miles to 1 inch (1:250,000); with the Orkney and Shetland Islands at 4.73 miles to 1 inch (1:300,000).

The enlarged town plan section now covers 70 large scale City and Town Centre Maps, with additional maps of the principal sea ports and airports, also included are a Channel Tunnel Map, details of those motorway junctions with limited access and a comprehensive index of over 30,000 Cities, Towns and Villages. For map specification see 2 1/2 miles to 1 inch Road Atlas.

■ A-Z GREAT BRITAIN HANDY ROAD ATLAS

4.75 miles to 1 inch - Size 5 3/4" x 7 3/4" Spiral bound paperback

This compact spiral bound atlas gives all the road detail of the 2.5" mile to 1 inch Road Atlas, but at the convenient scale of approx. 4.75 miles to 1 inch (1:307,865); Scottish Islands at approx. 9.5 miles to 1 inch (1: 615,730). There are also Route Planning Maps, Mileage Chart, Channel Tunnel Map and comprehensive index of over 30,000 place names.

For map specification see 2.5 miles to 1 inch Road Atlas

■ A-Z GREAT BRITAIN MINI ROAD ATLAS


11.5 miles to 1 inch - Size 6" x 8 3/8" Paperback

This pocket size road Atlas has 36 pages of full colour maps at 11.5 miles to 1 inch (1:730,000) and 12 pages of detailed urban area maps including Birmingham and Coventry, Bradford, Bristol and Bath, Cardiff, Edinburgh, Glasgow, Leeds, London, Manchester, Liverpool, Newcastle upon Tyne, Sheffield, Southampton.

There are details of those motorway junctions with limited access. 19 pages of index to Cities, Towns and Villages.



REGIONAL ATLASES



■ A-Z SCOTLAND VISITORS' ATLAS AND GUIDE

This superbly clear and detailed atlas of Scotland is a large format 8¾"x12" paperback. It includes 56 pages of mainland mapping at 3.1 miles to 1 inch and the Outer Hebrides, Orkney and Shetland Isles at 3.9 miles to 1 inch, with a comprehensive index to cities, towns, villages, hamlets and locations. This publication features plans, guide information and photographs to Towns and holiday resorts; also a gazetteer to hundreds of places of interest and other features, including tourist information centres with their telephone numbers.

■ A-Z VISITORS' DEVON AND CORNWALL ATLAS

2.5 miles to 1 inch, size 6¾"x 9¾", paperback.

An ideal A-Z Atlas for visitors to this popular tourist region. 80 pages comprising comprehensive tourist map pages, detailed plans of 24 major towns and holiday resorts with a wealth of local tourist information; gazetteer to hundreds of places of interest and other features, full of colour photographs. Includes the whole of these two Counties and extends into West Somerset including Minehead, Burnham-on-Sea, Bridgwater; and also Lyme Regis.

NEW A-Z VISITORS' ISLE OF WIGHT ATLAS

1.5 inches to 1 mile, size 6¾"x 9¾", paperback.

An ideal A-Z Atlas for visitors to this popular tourist Island. 64 pages comprising comprehensive tourist map pages, index to towns and villages, detailed plans of 13 major towns and holiday resorts each with a wealth of local tourist information and index to streets; guide to the Island's places of interest and other features, index to camp and caravan sites, travel and transport information, full of colour photographs.

■ A-Z SOUTH EAST ENGLAND ROAD ATLAS

2.5 miles to 1 inch, size 6¾"x 9¾", paperback.

Extends northwards to Felixstowe, Letchworth and Milton Keynes, westwards to Banbury, Oxford, Newbury, Winchester and Southampton.

■ A-Z SOUTHERN ENGLAND ROAD ATLAS

2.5 miles to 1 inch, size 6¾"x 9¾", paperback.

Extends northwards to Slough, Reading, Swindon and Bristol, covering the M4 from the M25 to Cardiff, eastwards to include Heathrow Airport, Guildford and Littlehampton, westwards to Taunton, Honiton and Sidmouth.

■ A-Z EAST ANGLIA ROAD ATLAS

2.5 miles to 1 inch, size 6¾"x 9¾", paperback.

Extends northwards to include Sleaford, Boston and the whole of Norfolk, westwards to Grantham and Leighton Buzzard, the southern edge includes the top of the M25, Hemel Hempstead, Harlow and Chelmsford.

■ A-Z WALES ROAD ATLAS

2.5 miles to 1 inch, size 6¾"x 9¾", paperback.

Besides covering the whole of Wales, this atlas extends to include Liverpool, Warrington, Crewe, Telford, Hereford, Ross-on-Wye, Chepstow, the Severn Crossing, Bristol and Bath.

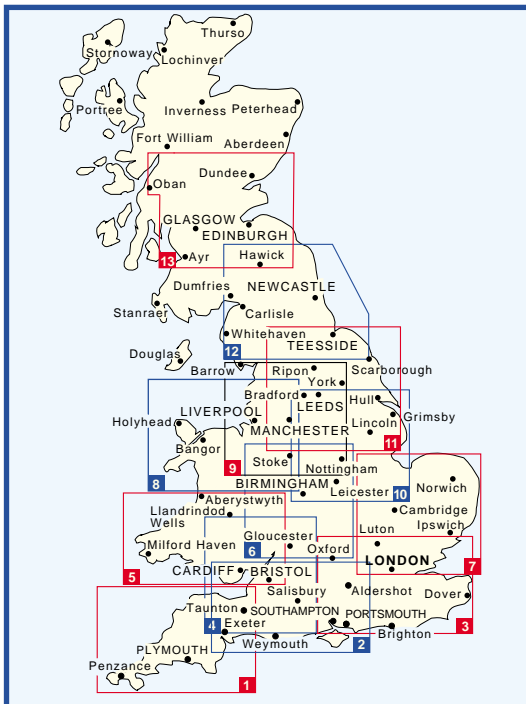


ROAD MAPS

GREAT BRITAIN ROAD AND COUNTY MAPS

- **Great Britain Road Map (Reversible) 45" x 35"**. 9.47 miles to 1 inch. 1:600,000
Shows Motorways, Primary Routes, Class A Roads. Selected detailed urban area maps. Mileage Chart. Limited Interchange Motorway junctions listed. Index to Towns and Villages.
- **Great Britain Road Map 30" x 40"**. 15.78 miles to 1 inch 1:1,000,000
Shows Motorways, Primary Routes, Class A Roads. Mileage Chart. Index to Towns and Villages.
- **Great Britain Counties & Unitary Authorities Map 30"x 40"**. 15.78 miles to 1 inch. 1:1,000,000
An administrative areas map with each area clearly shown in different colours, ideal for wall mounting; no road detail. Index to Towns and Villages.
- **Motorways Map (Reversible) 30" x 40"**.
Side 1 England and Wales at 11.52 miles to 1 inch. 1:730,000. Shows Motorways, Primary Routes, Class A Roads. Selected detailed urban area maps.
Side 2 M25 / London at 1.25 miles to 1 inch. 1:79,200. Shows Street Name detail, M25 Motorway, Primary Routes, Red Routes, Class A & B Roads, Junction Names, and selected Minor Roads.
Booklet Index to limited Motorway Interchange Junctions, Streets, Places and Areas.

3 MILES TO 1 INCH (1:200.000) ROAD MAP SERIES



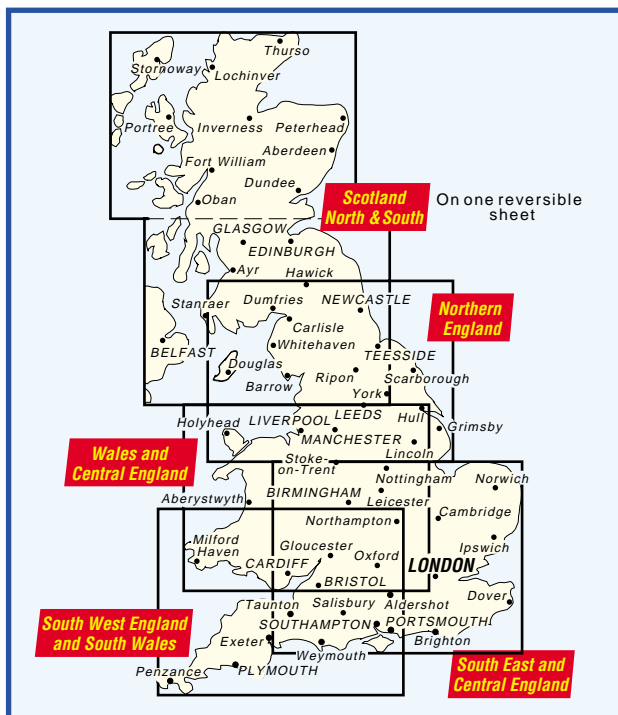
- 1 Devon and Cornwall
- 2 Southern England
- 3 London and Home Counties
- 4 50 Miles around Bristol
- 5 South Wales
- 6 50 Miles around Birmingham
- 7 East Anglia
- 8 North Wales
- 9 50 Miles around Manchester
- 10 East Midlands
- 11 Yorkshire and Humberside
- 12 50 Miles around Newcastle upon Tyne
- 13 Glasgow, Edinburgh & Central Scotland

A thirteen map series with superb clarity achieved by careful use of colour, typefaces and road widths down to the finest detail at motorway junctions. Map information includes motorways open with full junction detail, motorways under construction and proposed, service areas, primary routes and destinations, A & B roads, selected major road service areas, gradients 1:5 and steeper, tolls, mileages, national and county boundaries, spot heights and contour colouring.

There is a wide range of ancillary and tourist information from airports to zoos and an index to cities, towns, villages, hamlets and locations.

These full colour single sided foldout maps, size 45" x 35", can be wall mounted singly or joined together.

5 MILES TO 1 INCH (1:316.800) ROAD MAP SERIES



- South-East and Central England
- South-West England and South Wales
- Wales and Central England
- Northern England
- Scotland North and South (Reversible)

A series of five full colour foldout maps, sheet size 45" x 35" covering Great Britain with a continuous grid referencing system. This enables several or all of the sheets to be mounted together whilst retaining the compatibility of the index.

The specifications of the map include motorways open with full junction detail, motorways under construction and proposed, service areas, primary routes and destinations, A & B roads, selected major road service areas, gradients 1:5 and steeper, tolls, mileages, national and county boundaries together with spot heights and contour colouring. A selection of ancillary and tourist information is included along with an index booklet which lists cities, towns, villages, hamlets and locations.

2.5 MILES TO 1 INCH (1:158.400) ROAD MAPS

Map information includes motorways open with full junction detail, motorways under construction and proposed, service areas, primary routes and destinations, A & B roads, selected major road service areas, gradients 1:5 and steeper, tolls, mileages, national and county boundaries, spot heights and contour colouring.

There is a wide range of ancillary and tourist information from airports to zoos including selected tourist caravan and camping sites. Index to cities, towns, villages, hamlets and locations.

■ Cotswolds and Chilterns Road Map 45" x 35"

This full colour foldout road map covers an area extending to Kidderminster, Solihull, Coventry, Kettering, Bedford, Luton, Heathrow Airport, Reading, Newbury, Marlborough, Bath, Bristol, Chepstow, Hereford and Worcester.

■ Hampshire, Dorset and Wiltshire Road Map 46" x 36"

This full colour foldout road map covers an area extending to Chepstow, Nailsworth, Lechlade, Abingdon, High Wycombe, Maidenhead, Bracknell, Farnham, Midhurst, Chichester, Portsmouth, Isle of Wight, Southampton, Bournemouth, Poole, Swanage, Weymouth, Isle of Portland, Bridport, Ilminster, Glastonbury, Clevedon and Newport.

■ Kent Road Map 36" x 23"

This full colour foldout county road map covers an area extending to Woolwich, Erith, Dartford, Grays, Gravesend, Sheerness, Herne Bay, Margate, Ramsgate, Dover, Folkestone, Dymchurch, Dungeness, Hastings, Eastbourne, Newhaven, Lewes, East Grinstead, Bromley, and Swanley. The map incorporates information on the Channel Tunnel and shows terminal locations together with main access routes.

■ London to the South Coast Road Map 45" x 35"

This full colour foldout road map covers an area extending to Malmesbury, Swindon, Wantage, Henley-on-Thames, Slough, Harrow, Woolwich, Bromley, East Grinstead, Lewes, Brighton, Worthing, Chichester, Portsmouth, Isle of Wight, Bournemouth, Poole, Salisbury, Melksham and Chippenham.

■ London to the South East Coast Road Map 45" x 35"


This full colour foldout road map covers an area extending to Hemel Hempstead, St. Albans, Harlow, Chelmsford, Southend-on-Sea, Margate, Dover, Folkestone, Rye, Hastings, Eastbourne, Newhaven, Brighton, Worthing, Bognor Regis, Chichester, Midhurst, Guildford, Maidenhead and Beaconsfield.

■ Surrey, East Sussex and West Sussex Road Map 45" x 35"

This full colour foldout road map covers an area extending to Reading, Windsor, London, Gravesend, Sheerness, Faversham, Ashford, New Romney, Hastings, Eastbourne, Newhaven, Brighton, Worthing, Bognor Regis, Portsmouth, Ryde, Fareham and Basingstoke.



ROAD MAPS



OTHER ROAD AND VISITORS' MAPS

■ **35 Miles around London Road Map** 45" x 35" 2.25 miles to 1 inch. 1:138,240
 This full colour foldout road map covers an area extending to Buckingham, Hitchin, Braintree, Maldon, Southend-on-Sea, Sheerness, Sittingbourne, Tenterden, Northiam, Mayfield, Haywards Heath, Horsham, Billingshurst, East Liss, East Tisted, Alton, Hook, Reading and Thame. It also includes an index to cities, towns and villages.

■ **50 Miles around London Road Map** 46" x 36" 3.5 miles to 1 inch. 1:221,760
 This full colour foldout road map covers an area which extends to Rugby, Wellingborough, Huntingdon, Cambridge, Bury St. Edmunds, Saxmundham, Felixstowe, Clacton-on-Sea, Southend-on-Sea, Sheerness, Margate, Ramsgate, Dover, Folkestone, Eastbourne, Brighton, Portsmouth, Newport, Winchester, Newbury, Oxford and Banbury.
 Features comprehensive map detail, a wide selection of ancillary and tourist information is provided together with an index to cities, towns and villages.

Main Road Maps

■ **Main Road Map of London** 46" x 36" Approx. 1 mile to 1 inch. 1:64,221
 This coloured foldout map includes Street Names, the complete M25 Motorway, Junction Names, Red Routes, Primary Routes, A & B Roads, Dual Carriageways and a selection of principal minor roads. It covers an area bounded by Chesham, South Mimms, Epping, Brentwood, Thurrock, Gravesend, Borough Green, Sevenoaks, Redhill, Guildford, Windsor, Beaconsfield and Amersham. The index to streets is on the reverse and included in the index are area names, junction names and selected tourist information names.

■ **Main Road Map of Manchester and Liverpool** 45" x 35" 1 mile to 1 inch. 1:63,360
 This coloured foldout map covers an area extending to Blackpool, Preston, Blackburn, Burnley, Todmorden, Rochdale, Oldham, Ashton-under-Lyne, Stockport, Manchester Airport, Poynton, Altrincham, Warrington, Widnes, Birkenhead, Crosby, Formby, Southport and Lytham St. Anne's. The road information includes Street Names, Motorways, Primary Routes, A and B roads, Dual Carriageways and a selection of principal minor roads. There is an index to streets and localities on the reverse of the map.

Visitors' Maps

■ **Cornwall Visitors' Map** 45" x 35" Scale 2.5 miles to 1 inch. 1:158,400

This full colour foldout visitors' map includes extensive coverage of places of interest, including selected tourist caravan and camp sites. Tourist information centres and their telephone numbers.

Besides covering the whole of Cornwall the map extends to include Great Torrington, Holsworthy, Tavistock, Plymouth, and an inset map of the Isles of Scilly.

There are town centre plans of St. Ives, Newquay, Launceston, Padstow, Bodmin, Bude, Truro, Falmouth, Liskeard, Looe, Plymouth, Fowey and Penzance, together with information relating to other major towns. Each plan provides descriptive text, places of interest and information relating to entertainment and leisure facilities.

There is an index to cities, towns, villages and locations and an index places of interest and tourist information.

■ **Devon Visitors' Map** 45" x 35" Scale 2.5 miles to 1 inch. 1:158,400

This full colour foldout visitors' map includes extensive coverage of places of interest, including selected tourist caravan and camp sites. Tourist information centres and their telephone numbers.

Besides covering the whole of Devon the map extends to include Bude, Burnham-on-Sea, Bridgwater, Chard, Launceston, Liskeard, Looe, Minehead, Polperro, and Taunton; Exmoor and the Quantock Hills, also an inset map of Lundy Island.

There are town centre plans of Barnstaple, Brixham, Dartmouth, Exeter, Paignton, Plymouth and Torquay together with information relating to other major towns. Each plan provides descriptive text, places of interest and information relating to entertainment and leisure facilities.

There is an index to cities, towns, villages, hamlets and locations and an index to places of interest and tourist information.

NEW ■ **Isle of Wight Visitors' Map** 45" x 35" Scale 1.5 inches to 1 mile. 1:42,240

Redrawn in a clear modern style including extensive coverage of places of interest, selected holiday parks, tourist caravan and camp sites, ferry routes etc. In addition there is guide information to the main tourist attractions, details of ferry services and tourist information centres.

There are detailed town centre street plans of Cowes, Freshwater, Newport, Ryde, Sandown, Shanklin, Totland and Ventnor, each with information covering local places of interest, tourist information centres, entertainment facilities, events and sports and pastimes.

Index to towns, villages and locations, indexes to streets for each town centre plan.

■ **Lake District Visitors' Map** 46" x 36" Scale 1 mile to 1 inch. 1:63,360

This full colour foldout visitors' map includes extensive coverage of places of interest, including selected tourist caravan and camp sites, contours and spot heights, recreational facilities, bus route numbers. Tourist information centres and their telephone numbers.

Extends beyond the Lake District National Park to include Workington, Cockermouth, Penrith, Shap, Kendal, Milnthorpe, Grange-over-Sands, Ulverston, Millom, Bootle, Ravenglass, Egremont, Whitehaven and Parton.

There are town centre maps of Ambleside, Bowness, Cockermouth, Grange-over-Sands, Grasmere, Kendal, Keswick, Penrith and Windermere, each includes text of local information.

There is also an index to towns, villages and places of interest.

■ **Peak District Visitors' Map** 46" x 36" Scale approx. 1.8 miles to 1 inch. 1:115,200

This full colour foldout visitors' map includes extensive coverage of places of interest, including selected tourist caravan and camp sites, contours and spot heights. Tourist information centres and their telephone numbers.

Extends beyond the Peak District National Park to include Whitworth, Huddersfield, Wakefield, Mexborough, Rotherham, Chesterfield, Kirkby-In-Ashfield, Ilkeston, Ashbourne, Alton, Cheadle, Stoke-on-Trent, Newcastle-under-Lyme, Congleton, Macclesfield, Manchester, Prestwich and Bury.

Town plans of Matlock and Matlock Bath, Buxton, Glossop, Bakewell, Castleton and Ashbourne are included which feature descriptive text, places of interest and information relating to entertainment and leisure facilities.

There is an index to cities, towns, villages, hamlets and locations together with a separate places of interest index.



COUNTY STREET ATLASES



A-Z Berkshire Street Atlas

Size 8"x10 1/2", fully coloured, spiral bound. This atlas covers the whole county of Berkshire and extends to include West Drayton, Uxbridge, Egham, Ashford, Staines, Virginia Water, Bagshot, Camberley, Blackwater, Yateley, Henley-on-Thames, Goring and Marlow. There are 116 pages of coloured maps at 3.33 inches to 1 mile, 22 pages of Index to Streets, Index to Areas Covered and an Administrative Boundaries map.

A-Z Essex Street Atlas

Size 7 1/2"x10" full colour, spiral bound. Divided into two colour coded sections. The Street Map section has 62 pages of detailed maps at approx 3 inches to 1 mile covering all the major built up areas throughout the county. The County Map section of 46 pages at 1 inch to 1 mile covers the whole county, including those streets in rural areas not covered by the main map section. The Countywide Street Index also includes selected places of interest. Separate Index to Hospitals. Postcode Map.

A-Z Greater Manchester Street Atlas

Size 7 5/8"x10 3/4", spiral bound. Full colour street atlas at 4.25" to 1 mile covering Bolton, Bury, Oldham, Macclesfield, Rochdale, Salford, Stockport, Wigan, Altrincham, Ashton-in-Makerfield, Ashton-under-Lyne, Glossop, Knutsford, Littleborough, Newton-le-Willows, Marsden, Stalybridge, Wilmslow. City Centre plan at

6" to 1 mile, Postcode map, Index to Streets, Index to Places, Index to Hospitals and Health Centres.

A-Z Hampshire Street Atlas

Size 7 1/2"x10 1/2", fully coloured spiral bound. This atlas covers the whole county of Hampshire and extends to include Bournemouth and Christchurch. There are 244 pages of street maps mostly at 3.33 inches to 1 mile, but with the more rural, less populated areas at 1.66 inches to 1 mile. There are large scale town centre maps of Southampton, Portsmouth, Bournemouth and Winchester at 6.66 inches to 1 mile.

Index to Streets, Towns, Villages and Selected Places of Interest. Index to Hospitals and Hospices.

A-Z Hertfordshire Street Atlas

Size 7 1/2"x10" fully coloured, spiral bound. This atlas covers the whole county of Hertfordshire and extends to cover Dunstable, Harlow and Luton. There are 162 pages of street maps at 3" to 1 mile. 39 pages of index to streets. Index to Places and Areas. Index to Hospitals and Health Centres.

A-Z Kent Street Atlas

Size 7 1/2"x10" full colour, spiral bound. Divided into two colour coded sections. The Street Map section has 177 pages of detailed maps at approx 3 inches to 1 mile covering all the major built up areas throughout the county. The County Map section of 44 pages at 1

inch to 1 mile covers the whole county, including those streets in rural areas not covered by the main map section. The Countywide Street Index also includes selected places of interest. Separate Index to Hospitals. Channel Tunnel Map.

A-Z Lancashire Street Atlas

Size 7³/₄"x10¹/₂", available in casebound and spiral editions. Covers Blackburn, Lancaster, Preston, Blackpool, Burnley, Chorley, Fleetwood, Lytham St. Anne's and extends to Accrington, Carnforth, Cleveleys, Clitheroe, Darwen, Heysham, Morecambe, Nelson, Ormskirk, Ramsbottom, Rawtenstall, Rochdale, Rossendale, Skelmersdale, Southport. 222 pages of full colour mapping at 3¹/₄" to 1 mile (or 1²/₃" to 1 mile in the rural Pennines). Index to streets, place names, industrial estates, hospitals, selected places of interest and subsidiary addresses.

A-Z Merseyside Street Atlas

Size 7³/₄"x10³/₄" spiral bound.
Covers the whole of Merseyside, the City of Liverpool, Runcorn, Southport, St. Helens, Warrington, Widnes and extends to Ashton-in-Makerfield, Bootle, Crosby, Ellesmere Port, Formby, Frodsham, Haydock, Heswall, Hoylake, Maghull, Neston, Newton-le-Willows, Ormskirk, Orrell, Skelmersdale, Wallasey. 168 full colour map pages at 4¹/₄" to 1 mile, Large Scale Liverpool City Centre map at 6" to 1 mile. Index to streets, place names, industrial estates, hospitals, selected places of interest and subsidiary addresses.

A-Z Surrey Street Atlas

Size 7¹/₂"x10" spiral bound.
Covering the whole Surrey administrative County and Surrey postal district. Extending to Crawley, Horsham, Haslemere, Farnham, Aldershot, Bracknell, Staines, Windsor, Hounslow, Chiswick, Fulham, Hammersmith, Putney, Merton, Sutton, Croydon, East Grinstead. There are 196 pages of full colour maps at approx 3" to 1 mile and 51 pages of index to streets. Additional features include postcode map, road map, index to place names, index to hospitals, index to Places of Interest.

A-Z Tyne & Wear Street Atlas

Size 7¹/₂"x10³/₄", spiral bound.
Covering Newcastle upon Tyne, Sunderland, City of Durham, Gateshead, North Shields, South Shields, Tynemouth, and extending to Ashington, Blyth,

Chester-le-Street, Consett, Hexham, Morpeth, Peterlee, Prudhoe, Seaham, Stanley, Washington, Whitley Bay. 176 pages of full colour mapping at 4.25" to 1 mile. Large Scale City Centre Map at 6" to 1 mile. Index to Streets, Towns, Villages and selected Places of Interest. Index to Hospitals, Health Centres and Hospices. Tyne & Wear Metro and Rail Connections map on the back cover.

A-Z West Midlands Street Atlas

Size 7¹/₂"x10¹/₄", spiral bound.
Covering Birmingham, Coventry, Kidderminster, Lichfield, Nuneaton, Redditch, Royal Leamington Spa, Tamworth, Rugby, Warwick, Walsall, Wolverhampton. 210 pages of full colour mapping at 3.5" to 1 mile. Large Scale City Centre Maps of Birmingham, Coventry and Wolverhampton at 7" to 1 mile. Index to Streets, Towns, Villages and selected Places of Interest. Index to Hospitals and Hospices.

A-Z West Yorkshire Street Atlas

Size 7¹/₂"x10¹/₄", spiral bound.
Covering Leeds, Bradford, Castleford, Denby Dale, Dewsbury, Garforth, Halifax, Hebden Bridge, Holmfirth, Huddersfield, Ilkley, Keighley, Knottingley, Marsden, Otley, Royston, Silsden, South Elmsall, Todmorden, Wakefield, Wetherby. 166 pages of full colour mapping at 3.33" to 1 mile. Index to Streets, Towns, Villages and selected Places of Interest. Index to Hospitals, Health Centres and Hospices.



STREET ATLASES (excluding London)

A-Z Aldershot Street Atlas

Includes Camberley, Farnham, Farnborough, Frimley, Fleet, Sandhurst, Bagshot, Blackwater, Lightwater and Yateley. 28 pages of full colour maps. Scale 3.33" to 1 mile. 10 pages of index to streets.

A-Z Bangor, Conwy, Rhyl, Colwyn Bay and Llandudno Street Atlas

Also covers Abergele, Beaumaris, Caernarfon, Llanfairfechan, Prestatyn, St. Asaph. 35 pages of fully coloured maps at 3.33 inches to 1 mile. 10 pages of index to streets.

A-Z Barnsley Street Atlas

Full colour atlas including Cudworth, Darfield, Darton, Dodworth, Dearne, Grimethorpe, Hoyland, Penistone, Royston, Worsbrough, Wombwell. 28 pages of maps at 3.33 inches to 1 mile, 1:19,000. 11 pages of index to streets.

A-Z Basingstoke Street Atlas

Extends to Hartley Wintney, Hook, Odiham, North Warnborough, Oakley, Old Basing, Ramsdell, Sherborne St John, South Warnborough, Upton Grey. 23 pages of full colour maps at 3.33 inches to 1 mile. 8 pages of index to streets.

A-Z Birmingham Street Atlas

Size 5.25"x7.5". Fully coloured atlas, also available spiral bound for ease of use. At 3.5" to 1 mile this atlas extends to Brownhills, Castle Bromwich, Codsall, Coleshill, Great Wyrley, Halesowen, Hampton in Arden, Knowle, Longbridge, Stourbridge, Sutton Coldfield, Wolverhampton, Wombourne. 164 pages of maps; also Birmingham and Wolverhampton City Centres at 7" to 1 mile. 99 pages of index to Streets, Locations and selected Places of Interest. Index to Hospitals. Rail and Metro Connections Map.

A-Z Birmingham De Luxe Street Atlas

Size 7"x10.5". Fully coloured atlas at the enhanced scale of 4" to 1 mile for extra clarity. For extent of mapping and contents see A-Z Birmingham Street Atlas above.

A-Z Birmingham Mini Street Atlas

Pocket size 3.5"x6". 101 pages of full colour maps at 3" to 1 mile extending to Castle Bromwich, Longbridge, Marston Green, Roughley, Shirley, Smethwick, Sutton Coldfield. 8 pages of City Centre maps at 6" to 1 mile. Index to Streets, Locations and selected Places of Interest. Index to Hospitals. Rail and Metro Connections Map

A-Z West Midlands Street Atlas

See County Street Atlas section.

A-Z Blackburn and Burnley Street Atlas

Also covers Accrington, Bacup, Colne, Darwen, Clitheroe, Haslingden, Nelson, and Rawtenstall. Including Brierfield, Chatburn, Clayton le Moors, Great Harwood, Oswaldtwistle, Padiham, Trawden, Waddington and Wilpshire. 30 pages of full colour maps at 3.33 inches to 1 mile. 17 pages of index to streets.

A-Z Blackpool Street Atlas

Includes Fleetwood, Poulton-le-Fylde, Kirkham, Lytham St Annes, Freckleton, Hambleton. 22 pages of fully coloured maps at 3.33" to 1 mile. 9 pages of index to streets.

A-Z Bolton Street Atlas

Full colour atlas extending to Adlington, Atherton, Blackrod, Edgworth, Egerton, Hindley, Horwich, Kearsley, Little Lever, Walkden, Westhoughton. 40 pages of maps at 4 inches to 1 mile. 23 pages of index to streets.

A-Z Bournemouth Street Atlas

Includes **Christchurch** and **Poole**, Ashley Heath, Barton-on Sea, Bransgore, Brockenhurst, Corfe Mullen, Hordle, Ferndown, Keyhaven, Lymington, Lyndhurst, Merley, Milford on Sea, New Milton, Ringwood, Verwood, West Moors, Wimborne Minster. Large scale town centre plans of Bournemouth and Poole. 68 pages of fully coloured maps at 4" to 1 mile. Index to streets.

A-Z Bracknell Street Atlas

Full colour atlas including Wokingham, Ascot, Blackwater, Crowthorne, Sandhurst, Sunningdale, Sunninghill, Winnersh, Yateley. 22 pages of maps at 4" to 1 mile and index to streets.

A-Z Bradford Street Atlas

Also covers **Brighouse**, **Halifax**, **Keighley**, extending to Baildon, Bingley, Cullingworth, Elland, Greetland, Haworth, Northowram, Queensbury, Shipley, Sowerby Bridge, Thornton, Wyke. 56 pages of full colour maps at 4 inches to 1 mile; City Centre pages at 8 inches to 1 mile. 35 pages of index to streets. **See also A-Z Leeds and Bradford**

A-Z Brighton and Worthing Street Atlas

Includes **Hove**, **Lewes**, **Newhaven**, **Seaford**, and **Shoreham-by-Sea**. Also Falmer, Ferring, Findon, Lancing, Peacehaven, Portslade-by-Sea, Rottingdean, Saltdean, Southwick, Steyning and Woodingdean. 40 pages of fully coloured maps at 4" to 1 mile, Large Scale Town Centre map at 6" to 1 mile. 19 pages of index to streets.

A-Z Bristol and Bath Street Atlas

Size 4.75"x7.5". Fully Coloured Atlas, also available spiral bound for ease of use. At 4" to 1 mile, this atlas covers Avonmouth, Bradford-on-Avon, Clevedon, Trowbridge, Weston-super-Mare, Bradley Stoke, Keynsham, Kingswood, Yate, Midsomer Norton, Nailsea, Portishead, Radstock, Thornbury, Yatton. In addition to the 152 pages of maps there are large scale City Centre plans of Bristol and Bath, a Road map and Postcode map. There are indexes to Streets, places and areas, hospitals, places of interest.

A-Z Bristol and Bath Deluxe Street Atlas - Spiral bound.

Size 7.25"x11". Covers the same area as the A-Z Bristol and Bath Street Atlas above. There are 152 pages of maps at 6" to 1 mile and in addition, large scale City Centre plans of Bristol and Bath, Road map and Postcode map. There are indexes to

streets, places and areas, hospitals, places of interest.

A-Z Bromley Street Atlas

Full colour atlas covering Bromley, Orpington, Beckenham and Chislehurst; extends to include Addiscombe, Biggin Hill, Knockholt, Eltham, New Addington, Penge, Tatsfield, St Paul's Cray, West Wickham. Large scale Bromley town centre. 30 pages of maps at approx. 3.33" to 1 mile. Index to streets etc.

A-Z Burton upon Trent Street Atlas

Full colour atlas including Ashby de la Zouch, Coalville, Swadlincote and extending to Etwell, Ibstock, Measham, Overseal, Stapenhill, Tutbury, Whitwick, Willington. 32 pages of maps at 3.33" to 1 mile, 8 pages of index to streets.

A-Z Cambridge Street Atlas

Full colour atlas including Barton, Coton, Fen Ditton, Fulbourn, Girton, Grantchester, Histon, Milton, Stow cum Quy. 30 pages of maps at 3.75" to 1 mile, large scale City Centre plan, tourist information and index to Streets.

A-Z Cannock Street Atlas

Also covers **Lichfield, Rugeley, Tamworth**, Burntwood, Great Wyrley, Norton Canes. 28 pages of full colour maps at 4" to 1 mile, and 9 pages of index to streets.

A-Z Cardiff and Newport Street Atlas

Includes Barry, Caerphilly, Caldicot, Chepstow, Cwmbran, Magor, Penarth, Pontypool, Pontypridd, Caerleon, Church Village, Risca. 66 pages of fully coloured maps at 4" to 1 mile. 27 pages of index to streets.

A-Z Chelmsford Street Atlas

Includes Braintree, Maldon, Witham, Boreham, Broomfield, Coggeshall, Danbury, Galleywood, Great Notley, Hatfield, Peverel, Ingatestone, Kelvedon, Little Baddow, Writtle. 22 pages of fully coloured maps at 3.33" to 1 mile. 9 pages of indexing to streets.

A-Z Cheltenham, Gloucester and Stroud Street Atlas

Fully coloured atlas including Painswick, Bishop's Cleeve, Stonehouse and Quedgeley. 34 pages of maps at 4" to 1 mile, and 12 pages of index to streets; also Index to Places and Areas.

A-Z Chester Street Atlas

Full colour atlas including Blacon, Broughton, Buckley, Christleton, Connah's Quay, Eccleston, Flint, Guilden Sutton, Hoole, Lache, Mold, Moston, Mickle Trafford, Newton, Northop, Queensferry, Saltney, Saughall, Soughton, Waverton. 26 pages of maps at 3.33" to 1 mile, detailed City Centre plan and full index to streets.

A-Z Chesterfield Street Atlas

Also covers **Dronfield, Clay Cross, Bolsover**, extending to Brimington, Clowne, Common Side, Holmewood, Holymoorside, North Wingfield, Shuttlewood, Staveley, Whittington, Wingerworth. 34 pages of full colour maps at 4" to 1 mile. 12 pages of index to streets.

A-Z Chichester, Bognor Regis and Littlehampton Street Atlas

Fully coloured atlas including Arundel, Selsey, The Witterings, Middleton-on-Sea, Angmering, Bosham, Barnham, Eastergate, Rustington and Yapton. 28

pages of maps at 4 inches to 1 mile and 9 pages of index to streets.

A-Z Colchester Street Atlas

Full coloured atlas covering Clacton-on-Sea, Harwich, Alresford, Brightlingsea, Frinton-on-Sea, Halstead, Lawford, Manningtree, Marks Tey, Tiptree, Wivenhoe, Walton-on-the-Naze, West Bergholt, West Mersea. 36 pages of maps at 3.33" to 1 mile. 11 pages of detailed indexing to streets.

A-Z Coventry & Rugby Street Atlas

Fully coloured atlas including Kenilworth, Allesley, Bedworth, Bulkington, Church Lawford, Dunchurch, Finham, Keresley, Long Lawford, Meriden, Tile Hill, Walsgrave on Sowe, Wolston. 31 pages of maps at 3.33" to 1 mile and extra large scale Coventry City Centre plan with one way streets. Index to Streets, Locations and selected Places of Interest.

A-Z Crawley Street Atlas

Fully coloured atlas including Gatwick Airport, Horley, East Grinstead, Horsham, Charlwood, Copthorne, Crawley Down, Smallfield. 22 pages of maps at 4" to 1 mile, details include postal districts and postcode boundaries. Index to streets.

A-Z Croydon & Purley Street Atlas

Fully coloured atlas also covers Sutton, Mitcham and extends to Banstead, Beckenham, Coulsdon, Merton, Morden, New Addington, Warlingham. Large scale Croydon town centre. 24 pages of maps at 3.33" to 1 mile, Index to streets etc.

A-Z Dartford and Gravesend Street Atlas

Extended edition Full colour atlas including Greenhithe, Hartley, New Ash Green, Northfleet, Swanley, Swanscombe, Tilbury, West Kingsdown, and extended to Erith, Bexleyheath, Sidcup. 30 pages of maps at 3.33 inches to 1 mile. Index to streets etc.

A-Z Derby Street Atlas

Includes Allestree, Aston-on-Trent, Breadsall, Borrowash, Chellaston, Draycott, Duffield, Etwell, Findern, Little Eaton, Littleover, Mickleover, Normanton, Ockbrook, Sinfin, Shardlow, Spondon. 32 pages of maps at 4" to 1 mile, large scale City Centre Plan at 8" to 1 mile, and index to streets. See also **A-Z Nottingham and Derby**.

A-Z Doncaster Street Atlas

Full colour atlas extending to Adwick-le-Street, Armthorpe, Askern, Bawtry, Bentley, Bessacarr, Carcroft, Conisbrough, Hatfield, Mexborough, Moorends, New Rossington, Stainforth, Thorne, Tickhill. 47 pages of maps at 3.33" to 1 mile. 16 pages of index to streets.

A-Z Eastbourne Street Atlas

Full colour atlas including Hailsham, East Dean, Pevensey Bay, Polegate, Willingdon, Friday Street, Hankham, Hellingly, Pevensey, Stone Cross, and Westham. 20 pages of maps at 4 inches to 1 mile, large scale town centre plan, road map and Index to Streets.

A-Z Edinburgh Street Atlas

Fully coloured atlas extending to include Balerno, Bonnyrigg, Currie, Dalkeith, Gorebridge, Kirkliston, Lasswade, Loanhead, Musselburgh, Newtongrange, Penicuik, Prestonpans, South Queensferry, Tranent. This 56 page book includes 32 pages of maps at 3.33 to 1 mile, Edinburgh City Centre at 6.66" to 1 mile, a



road map at 1:200,000 scale, full index to streets, Places of Interest and Hospitals.

A-Z Exeter Street Atlas

Extended to include Exmouth, Budleigh Salterton and Lypmstone, this full colour atlas includes Clyst St. Mary, Ebford, Exminster, Exton, Ide, Shillingford St. George, Topsham, Woodbury. 26 pages of maps at 4 inches 1 mile, City Centre at 8 inches to 1 mile and index to streets.

A-Z Folkestone, Dover, Deal, and Hythe Street Atlas

Extending to Burmarsh, Densole, Elham, Hawkinge, Kingsdown, Lydden, Lyminge, Lympe, Saltwood, Sandgate, Sellindge, St. Margaret's at Cliffe, Walmer. 42 pages of full colour maps at 4 miles to 1 inch. Index to streets.

A-Z Glasgow Street Atlas

Full colour, size 5"x7.5". Includes Hamilton, Motherwell, Paisley and extends to Airdrie, Barrhead, Bridge of Wier, Carluke, Clydebank, Coatbridge, Cumbernauld, Dumbarton, East Kilbride, Johnstone, Kilsyth, Kirkintilloch, Larkhall, Milngavie, Neilston, Newmains, Wishaw. Index to streets, Places, Places of Interest, Sports and Leisure, Hospitals and Health Centres. Rail and Underground Connections map. 160 pages of maps at 3.5" to 1 mile, City Centre plan at 7" to 1 mile.

A-Z Glasgow De Luxe Street Atlas

Full colour, size 7"x10.25". 160 pages of street maps at approx. 4.75" to 1 mile, City Centre plan at approx. 9.5" to 1 mile. For area covered and contents see A-Z Glasgow Street Atlas above.

A-Z Guildford and Woking

Full colour atlas extending to Godalming, Bramley, Byfleet, Chobham, East Clandon, Knaphill, Lightwater, Milford, Pirbright, Womersley, Woodham. 34 pages of maps at 3.33 inches to 1 mile. Index to Streets.

A-Z Hamilton and Motherwell Street Atlas

Full colour atlas extending to Wishaw, Newmains, Bellshill, Blantyre, Bothwell, Chapelhall, Holytown, Larkhall, Uddingston. 24 pages of maps at 4" to 1 mile, 15 pages of index to streets.

A-Z Hatfield Street Atlas

Includes Welwyn Garden City and Potters Bar, extending to Brookmans Park, Cuffley, Knebworth, Welham Green, Welwyn. 32 pages of full colour maps at 4" to 1 mile. Index to streets

A-Z Hemel Hempstead Street Atlas

Includes Berkhamsted, Bovingdon, Kings Langley, Tring, extending to Ashley Green, Nettleden and Potten End. 23 pages of full colour maps at 4" to 1 mile. Index to streets.

A-Z Huddersfield Street Atlas

Full colour atlas extending to Batley, Brighouse, Cleckheaton, Clayton West, Dewsbury, Holmfirth. Liversedge, Marsden, Meltham, Mirfield, Ossett, Slaithwaite. 64 pages of maps at 4 inches to 1 mile, and 29 pages of index to streets.

A-Z Ipswich and Felixstowe Street Atlas

Full colour atlas including Woodbridge, Bramford, Claydon, Kesgrave, Martlesham, Martlesham Heath, Sproughton, Trimley St. Martin, Trimley St. Mary. 20

pages of maps at 4" to 1 mile, Town Centre map at 8" to 1 mile and index to streets.

A-Z Lancashire Street Atlas

See County Street Atlas section.

A-Z Lancaster Street Atlas

Also covers **Heysham and Morecambe** extending to Bolton-le-Sands, Carnforth, Caton, Halton, Hest Bank, Overton, Warton. 28 pages of full colour maps at 4" to 1 mile, 11 pages of index to streets.

A-Z Leeds Street Atlas

Fully coloured street atlas, also available spiral bound for ease of use. Extending to Alwoodley, Calverley, Drighlington, Guiseley, Horsforth, Lofthouse, Manston, Menston, Morley, Oulton, Pudsey, Rothwell, Scholes, Yeadon. 54 pages of maps at 4 inches to 1 mile, City Centre pages at 8 inches to 1 mile. 36 pages of index to streets.

A-Z Leeds and Bradford Street Atlas (Large Format)

A new and extended format atlas size 7.5" x 10.75", spiral bound paperback. Now with 138 pages of full colour mapping at 4.25 inches to 1 mile. Also includes Halifax, Ilkley, Keighley, Wetherby and extending to Baildon, Batley, Bingley, Boston Spa, Brighouse, Cleckheaton, Elland, Haworth, Horsforth, Morley, Otley, Pudsey, Ripponden, Shipley. Also including plans of Leeds and Bradford City Centres at 8.5 inches to 1 mile; 60 pages of index to streets; index to Hospitals, Health Centres and Hospices.

A-Z Leicester Street Atlas

Also covers **Lutterworth and Market Harborough**. Includes Anstey, Blaby, Syston, Wigston, Birstall, Broughton, Cosby, Countesthorpe, Kibworth Beauchamp, Kirby Muxloe, Markfield, Thurmaston, Thurnby. 62 pages of maps at 4" to 1 mile, 30 pages of index to streets. Large scale City Centre Plan at 8" to 1 mile.

A-Z Lincoln Street Atlas

Full colour atlas including Branston, Fiskerton, Harmston, Nettleham, North Hykeham, Reepham, Saxilby, Sudbrooke, Skellingthorpe, Washingborough. 20 pages of maps at 3.33" to 1 mile, 8 pages of index to streets.

A-Z Liverpool Street Atlas

Size 4.5" x 7.5". Fully coloured street atlas, also available spiral bound for ease of use. Extends to include Bebington, Birkenhead, Bootle, Crosby, Frodsham, Haydock, Heswall, Hoylake, Huyton, Kirkby, Maghull, Runcorn, St. Helens, Speke, Wallasey, West Kirby, Widnes. 168 pages maps. Scale approx 4" to 1 mile. 83 pages of Index to streets, industrial estates, towns, villages, hospitals, hospices and selected places of interest.

A-Z Liverpool De Luxe Street Atlas

Full colour. Size 6.75" x 10.75". 168 pages of full colour mapping at 5.7" to 1 mile, large scale City Centre map. For extent of mapping and contents see A-Z Liverpool Street Atlas above.

A-Z Loughborough Street Atlas

Also covers **Melton Mowbray**. Includes Barrow upon Soar, Burton on the Wolds, Castle Donington, Cropston, East Goscote, East Midlands Airport, Hathern, Kegworth, Mountsorrel,

Quorndon, Seagrave, Shepshed, Sileby, Syston, Thrusington, and Woodhouse Eaves 38 pages of full colour maps, scale 4" to 1 mile and 8 page of index to streets.

A-Z Luton and Dunstable Street Atlas

Includes Houghton Regis, Barton-le-Clay, Caddington, Eaton Bray, Edlesborough, Great Offley, Harlington, Toddington, Totternhoe. 23 pages of full colour maps, scale 3.33" to 1 mile, 8 pages of index to streets.

A-Z Maidstone, Chatham, Gillingham & Rochester Street Atlas

Extends to **Sittingbourne** and **Strood**, Aylesford, Bearsted, Coxheath, Ditton, Halling, Harrietsham, Higham, Langley Heath, Rainham, Snodland, Walderslade, Wateringbury, West Malling. 42 pages of fully coloured maps at 3.33" to 1 mile. 13 pages of index to streets.

A-Z Manchester Street Atlas

Size 5.25"x7.5". Also available spiral bound for ease of use. This fully coloured atlas extends to include Altrincham, Ashton-under-Lyne, Bolton, Bury, Oldham, Rochdale, Salford, Stalybridge, Stockport, Wilmslow, Alderley Edge, Bramhall, Hollingworth, Mossley, Saddleworth, Littleborough, Whitworth, Ramsbottom. There are 156 pages of full colour maps at 3.5" to 1 mile, followed by 8 pages of enlarged City Centre maps at 7" to 1 mile. Index to Streets, Index to places and areas, Postcode map, Rail and Metrolink Connections map.

A-Z Manchester De Luxe Street Atlas

Size 7"x10.25" 156 pages of street maps at 4.75" to 1 mile, 8 pages of enlarged City Centre maps at 9.5" to 1 mile. For area covered and contents see the A-Z Manchester Street Atlas above.

A-Z Manchester Mini Street Atlas

Pocket size 3.5"x6". 112 pages of full colour maps at 4.25" to 1 mile extending to Droylsden, Eccles, Failsworth, Prestwich, Reddish, Sale, Salford, Stretford, Swinton, Urmston, Withington. 8 pages of enlarged City Centre maps at 6" to 1 mile, Index to streets, Index to Places, Index to Hospitals, Rail and Metrolink Connections Map.

A-Z Greater Manchester Street Atlas

See County Street Atlas section

A-Z Mansfield Street Atlas

Also covers **Kirkby in Ashfield, Sutton in Ashfield**, extending to Alfretton, Belper, Bolsover, Clay Cross, Mansfield Woodhouse, Ollerton, Ravenshead, Market Warsop, Shirebrook, Ripley, Whaley Thorns. 64 pages of full colour maps at 3.33" to 1 mile. 20 pages of index to streets.

A-Z Margate, Ramsgate, Canterbury and Whitstable Street Atlas.

Includes **Broadstairs, Herne Bay, Sandwich**, also Birchington, Blean, Chestfield, Manston, Minster, St. Nicholas at Wade, Sturry, Westgate-on-Sea. 39 page of full colour maps at 4 inches to 1 mile. Index to streets.

A-Z Merseyside Street Atlas

See County Street Atlas section.

A-Z Middlesbrough and Stockton-on-Tees Street Atlas.

Includes Darlington, Hartlepool, Billingham, Bishop Auckland, Eston, Guisborough,

Newton Aycliffe, Redcar, Spennymoor, Thornaby-on-Tees. 117 pages of black and white maps, scale 4" to 1 mile. 38 pages of index to streets.

A-Z Milton Keynes Street Atlas

Full colour atlas including Bletchley, Buckingham, Leighton Buzzard, Newport Pagnell, Aspley Guise, Castlethorpe, Cosgrove, Deanshanger, Great Brickhill, Linslade, Newton Longville, Stony Stratford, Woburn Sands. 25 pages of maps, scale 4" to 1 mile and full index to streets.

A-Z Newbury Street Atlas

Full colour atlas extends to Bishop's Green, Cold Ash, Crookham, Headley, Newtown, Stockcross, Thatcham, Turner's Green and also covers Hungerford. 19 pages of maps at 4" to 1 mile and Index to Streets.

A-Z Newcastle upon Tyne, Sunderland and Durham Street Atlas.

Size 5"x7.5", Now extended and in full colour. Also available spiral bound for ease of use. This fully coloured atlas extends to include Bedlington, Blyth, Chester-le-Street, Cramlington, Gateshead, Newburn, North Shields, Ponteland, Seaham, South Shields, Stanley, Tynemouth, Wallsend, Washington, Whitley Bay. Also includes Peterlee. Index to Streets, Towns, Villages and selected Places of Interest. Index to Hospitals, Health Centres and Hospices. Map of the Metro Network on the back cover. 158 pages of maps at 3.5" to 1 mile. Large Scale City Centre Map at 7" to 1 mile.

A-Z Newcastle upon Tyne, Sunderland and Durham Street Atlas Deluxe.

Size 7"x10.25". 158 pages of maps at 4.75" to 1 mile, Large Scale City Centre Map at 9.5" to 1 mile. For extent and contents see the A-Z Newcastle Street Atlas above.

A-Z Tyne & Wear Street Atlas

See County Street Atlas section.

A-Z Northampton and Wellingborough Street Atlas

This full colour atlas includes both Wellingborough and Rushden, also Blisworth, Boughton, Collingtree, Duston, Earls Barton, Great Billing, Great Houghton, Higham Ferrers, Irchester, Irthlingborough, Milton Malsor, Moulton, Overstone, Pitsford, Rothersthorpe, Sywell, Wootton. 36 pages of maps at 4" to 1 mile and index to streets.

A-Z Norwich Street Atlas

Full colour atlas including Blofield, Brundall, Costessey, Cringleford, Drayton, Hellesdon, Hethersett, Horsford, Poringland, Spixworth, Sprowston, Taverham, Wroxham, Wymondham. 37 pages of maps at 4" to 1 mile. City Centre plan at 8" to 1 mile. 8 pages of index to streets.

A-Z Nottingham Street Atlas

Full colour atlas also available in spiral format for ease of use. Includes Arnold, Beeston, Bingham, Burton Joyce, Calverton, Cotgrave, Eastwood, Heanor, Hucknall, Ilkeston, Keyworth, Long Eaton, Stapleford, Radcliffe on Trent, Ruddington, West Bridgford. 76 page of maps at 4" to 1 mile. Index to streets, selected subsidiary addresses and places of interest. City centre plan at 8" to 1 mile.

A-Z Nottingham & Derby Street Atlas (Large Spiral Format)

Full colour atlas extending to Beeston, Belper, Bingham, Eastwood, Heanor, Hucknall, Ilkeston, Kegworth, Keyworth, Long Eaton,



Ripley, Stapleford, Melbourne and East Midlands Airport. 109 pages of maps at 4.25 inches to 1 mile, City Centre maps at 8.5 inches to 1 mile. Index to streets, industrial estates, sports facilities, selected subsidiary addresses and places of interest.

A-Z Nuneaton Street Atlas

Also covers **Atherstone, Bedworth, Hinckley**, extends to Ansley, Barwell, Bramcote, Bulkington, Burbage, Earl Shilton, Hartshill, Sharnford, Stoke Golding, Stoney Stanton. 34 pages of full colour maps at 4" to 1 mile. 11 page of index to streets.

A-Z Oldham and Rochdale Street Atlas

Full colour street atlas extending to Heywood Littleborough, Middleton, Failsworth, Greenfield, Milnrow, Mossley, Royton, Shaw, Uppermill, Whitworth. 52 pages of maps at 4" to 1 mile, 26 pages of Index to streets.

A-Z Oxford (City of) Street Atlas

Full colour atlas including Barton, Blackbird Leys, Botley, Cowley, Cumnor Hill, Cutteslowe, Horspath, Headington, Kennington, Littlemore, Marston, Sandhills, Wytham. 20 pages of maps at 3.75" to 1 mile, large scale City centre plan at 7.5" to 1 mile. Index to streets, industrial estates, colleges and selected places of interest.

A-Z Paisley Street Atlas

Full colour street atlas extending to Renfrew, Johnstone, Bishopton, Bridge of Weir, Erskine, Glasgow Airport, Hillington, Howwood, Inchinnan, Kilbarchan, Lochwinnoch, Quarrier's Village. 25 pages of maps at 4" to 1 mile, 12 pages of Index to streets.

A-Z Peterborough Street Atlas

Full colour atlas including **Stamford**, Ailsworth, Bretton, Castor, Dogsthorpe, Eye, Farcet, Market Deeping, Orton Longueville, Stanground, Werrington, Whittesley, Yaxley.

26 pages of maps at 4" to 1 mile, and an extra large scale City Centre plan at 8" to 1 mile including one way streets. Full index to streets.

A-Z Plymouth Street Atlas

Fully coloured atlas including Brixton, Cremyll, Devonport, Ivybridge, Newton Ferrers, Plympton, Plymstock, Roborough, Saltash, Torpoint and Wembury. 30 pages of maps at 3.33" to 1 mile, large scale City Centre map, index to streets, industrial estates and selected places of interest.

A-Z Portsmouth Street Atlas

Includes Fareham, Gosport, Havant, Horndean, Clanfield, Cosham, Cowplain, Emsworth, Denmead, Hayling Island, Lee-on-the-Solent, Portchester, Southwick, Southsea, Stubbington, Waterlooville, Westbourne, Wickham. 50 pages of fully coloured maps at 4" to 1 mile. 21 pages of index to streets.

See also **A-Z Southampton, Portsmouth and Winchester.**

A-Z Preston Street Atlas

Includes Chorley, Fulwood, Bamber Bridge, Leyland, Penwortham, Euxton, Eccleston, Ingol. 24 pages of fully coloured maps at 3.33" to 1 mile. 14 pages of index to streets.

A-Z Reading Street Atlas

Full colour atlas including Henley-on-Thames, Wokingham, Burghfield Common, Goring, Pangbourne, Sonning Common, Spencers Wood,

Streatley, Theale, Twyford, Woodcote, Wargrave. 46 pages of maps at 4" to 1 mile and index to streets.

A-Z Redditch Street Atlas

Also covers **Kidderminster, Bromsgrove, Stourport-on-Severn**, Barnt Green, Bewdley, Catshill, West Hagley. 28 pages of full colour maps at 4" to 1 mile, and 9 pages of index to streets.

A-Z Reigate and Redhill Street Atlas

Extending to **Dorking, Leatherhead, Ashted, Banstead**, also Chaldon, Fetcham, Great Bookham, Merstham, Nutfield, Salfords, Walton on the Hill. 30 pages of full colour maps at 3.33" to 1 mile. Index to streets.

A-Z Richmond and Kingston upon Thames Street Atlas

Full colour atlas including Barnes, Brentford, Chessington, Chiswick, New Malden, Putney, Surbiton, Twickenham, and Wimbledon. Large scale Kingston town centre. 26 pages of maps at 3.33" to 1 mile. Index to streets etc.

A-Z Tonbridge, Tunbridge Wells (Royal), and Sevenoaks Street Atlas

Includes Borough Green, East Peckham, Groombridge, Hildenborough, Otford, Paddock Wood, Pembury, Penshurst, Sevenoaks Weald and Southborough. 38 pages of full colour maps. Index to streets.

A-Z St. Albans Street Atlas

Extends to Harpenden, Bricket Wood, Chiswell Green, London Colney, Redbourn, Sandridge, Shenleybury and Wheathampstead. 24 pages of full colour maps at 4" to 1 mile. Index to streets.

A-Z St. Helens Street Atlas

Full colour atlas extending to Ashton-in-Makerfield, Billinge, Bryn, Cronton, Garswood, Golborne, Great Sankey, Haydock, Newton-le-Willows, Prescott, Rainford. 34 Pages of mapping at 4" to 1 mile. Index to streets, industrial estates and selected places of interest.

A-Z Sheffield Street Atlas

Full colour atlas, also available spiral bound for ease of use. Extends to Barnsley, Doncaster, Rotherham, Mexborough, Conisbrough. Dronfield, Killamarsh, Maltby, Chapelton, Dinnington. Extra maps include a City Centre plan, Chesterfield and Staveley, Penistone, Stocksbridge. 136 pages of maps at 3.5" to 1 mile. City Centre plan at 7" to 1 mile. 58 pages of index to streets.

A-Z Slough Street Atlas

Full colour atlas covering Slough, Windsor, Maidenhead and Egham; extends to include Burnham, Colnbrook, Datchet, Dorney, Eton, Farnham Royal, Holyport, Langley, Old Windsor, Stoke Green. 18 pages of maps at approx. 3.33" to 1 mile, 10 pages of index to streets.

A-Z Southampton Street Atlas

Includes Eastleigh, Romsey, Hythe, Fawley, Botley, Bursledon, Chandler's Ford, Hamble, Hedge End, Netley Abbey, North Baddesley, Sarisbury, Totton, Rownhams, and Warsash. 52 pages of fully coloured maps, scale 4" to 1 mile, Large Scale City Centre at 8" to 1 mile. 17 pages of index to streets.

A-Z Southampton, Portsmouth and Winchester Street Atlas (Large Format)

Full colour atlas extending to Beaulieu, Eastleigh,

Emsworth, Fareham, Fawley, Gosport, Havant, Hayling Island, Horndean, Hythe, Lyndhurst, Meonstoke, New Alresford, Petersfield, Romsey, Totton, Waterlooville. 142 pages of maps at 4.25 inches to 1 mile. City Centre maps at 8.5 inches to 1 mile. Index to streets, industrial estates, sports facilities, selected subsidiary addresses and places of interest.

A-Z Southend Street Atlas

Full colour atlas including Basildon, Billericay, Canvey Island, Hockley, Leigh-on-Sea, Rayleigh, Rochford, Wickford, Stanford-le-Hope, Shoeburyness. 34 pages of maps at 3.33" to 1 mile and index to streets.

A-Z Southport Street Atlas

Also covers **Formby, Ormskirk, and Skelmersdale**. Includes Ainsdale, Aughton, Churchtown, Birkdale, Burscough, High Park, Hightown, Ince Blundell, Marshside, Up Holland, Woodvale. Fully coloured maps at 4" to 1 mile and index to streets.

A-Z Stafford Street Atlas

Also covers **Rugeley, Penkridge and Stone**. Includes Derrington, Doxey, Eccleshall, Great Haywood, Houghton, Hixon, Little Haywood, Walton-on-the-Hill, Weston, Wildwood. 23 pages of coloured maps at 4" to 1 mile. 8 pages of index to streets.

A-Z Stevenage Street Atlas

Full colour atlas including Baldock, Hitchin, Letchworth, and extending to Arlesey, Church End, Ickleford, Upper Standon, Walkern, Weston. 30 pages of maps at 4" to 1 mile, 8 pages of index to streets.

A-Z Stoke-on-Trent and Newcastle-under-Lyme Street Atlas

Including Cheadle, Congleton and Leek; also large scale town centre maps of Hanley and Newcastle-under-Lyme. Extends to Alsager, Barlaston, Biddulph, Blythe Bridge, Burslem, Endon, Fenton, Hanley, Keele, Kidsgrove, Longton, Milton, Tunstall. 42 pages of fully coloured maps at 3.33" to 1 mile. 23 pages of index to streets.

A-Z Stratford-Upon-Avon Street Atlas

Also includes **Royal Leamington Spa and Warwick**. 26 pages of fully coloured maps at 4 inches to 1 mile. 11 pages of indexing to streets and places of interest. Large Town Centre plan at 16 inches to 1 mile.

A-Z Swansea Street Atlas

Includes Bridgend, Llanelli, Neath, Port Talbot, Burry Port, Gorseinon, Pontardawe, Pontardulais, Porthcawl, Pyle, The Mumbles, Pencoed, Clydach, Cwnafan, Margam, Tonna. 62 pages of fully coloured maps, scale 4" to 1 mile, 21 pages of index.

A-Z Swindon Street Atlas

Includes Wootton Bassett, Chiseldon, Lydiard Millicent, North Wroughton, Purton, South Marston, Stratton St. Margaret, Wroughton. 20 pages of full colour maps, scale 4" to 1 mile, 9 pages of index to streets.

A-Z Torbay Street Atlas

Full colour atlas of Brixham, Paignton and Torquay, also including Ashburton, Bovey Tracey, Buckfastleigh, Newton Abbot, Teignmouth, Dawlish, Totnes, Dartmouth, Stoke Gabriel, Ipplepen, Bishopsteignton, Heathfield, Kingskerswell, Kingsteignton. 32 pages of maps at 4" to 1 mile, index to streets, industrial estates and selected places of interest.

A-Z Wakefield Street Atlas

Full colour atlas including Castleford, Knottingley,

Pontefract, Hemsworth, Horbury, Normanton, Ossett, South Kirkby, Tingley, West Bretton. 64 pages of maps at 4" to 1 mile and full index to streets.

A-Z Warrington Street Atlas

Full colour atlas including Appleton Thorn, Birchwood, Burtonwood, Culcheth, Great Sankey, Grappenhall, Lymm, Orford, Penketh, Stretton, Westbrook, Winwick, Woolston. 26 pages of maps at 4" to 1 mile, index to streets, industrial estates and selected places of interest.

A-Z Watford Street Atlas

Full colour atlas including Borehamwood, Bushey, Rickmansworth, Chorleywood, Radlett, and extends to Abbots Langley, Bricket Wood, Croxley Green, Kings Langley, Colney Street, Elstree, Oxhey, Chandler's Cross. Large scale Watford town centre. 24 pages of maps at 4" to 1 mile. Index to streets etc.

A-Z Weymouth and Dorchester Street Atlas

A full colour atlas. *Dorchester* including Charminster, Stinsford and West Stafford. *Weymouth* including Broadway, Chickerell, Overcombe, and Osmington. The whole of the *Isle of Portland*. 18 pages of maps at 4" to 1 mile and Index to Streets.

A-Z Wigan Street Atlas

Full colour atlas extending to Ashton-in-Makerfield, Leigh, Skelmersdale, Aspull, Atherton, Billinge, Boothstown, Culcheth, Goldborne, Haydock, Hindley, Newton-le-Willows, Rainford, Shevington, Standish, Westhoughton. 60 pages of maps at 4" to 1 mile. 16 pages of Index to streets.

A-Z Winchester Street Atlas

Includes **Andover** Alresford, Itchen Abbas, Littleton, Kings Worthy, Shawford, South Wonston, Twyford. 18 pages of full colour maps at 4" to 1 mile, City Centre Plan at 8" to 1 mile. Index to streets.

See also A-Z Southampton, Portsmouth and Winchester.

A-Z Wirral Street Atlas

Full colour atlas including Bebington, Birkenhead, Ellesmere Port, Heswall, Hoylake, Neston, West Kirby, Wallasey and Liverpool City Centre. 47 pages of maps at 4" to 1 mile and index to streets.



STREET MAPS (excluding London)



- **Fully Coloured with Index**
- **Black and White with Index**

- **Bath** 36" x 23". 5 1/2" to 1 mile
- **Birmingham Premier** 46" x 36". 3 1/2" to 1 mile
- **Birmingham Inner District** 30" x 23". 3 2/3" to 1 mile
- **Blackburn** 36" x 23". 4" to 1 mile
- **Blackpool** 23" x 36". 4" to 1 mile
- **Bournemouth and Poole** 40" x 28". 3 1/2" to 1 mile
- **Bradford Premier** 46" x 36". 3 1/2" to 1 mile
- **Bristol Premier** 46" x 36". 4" to 1 mile
- **Bristol City Centre** 36" x 23" 5 1/2" to 1 mile
- **Cambridge** 36" x 23". 3 1/2" to 1 mile
- **Canterbury** 36" x 23". 4" to 1 mile
Coupled with tourist map and information
- **Cardiff Premier** 46" x 36". 4" to 1 mile
- **Cheltenham** 36" x 23". 4 1/2" to 1 mile
- **Chester** 36" x 23". 4" to 1 mile (Town Centre inset)
- **Coventry** 40" x 28". 3 3/4" to 1 mile
- **Darlington** 30" x 20". 5" to 1 mile
- **Derby Premier** 28" x 40". 3 3/2" to 1 mile
- **Durham** 36" x 23". 4 1/4" to 1 mile
- **Edinburgh Premier** 48" x 38". 3 1/3" to 1 mile.
- **Exeter** 36" x 23". 4" to 1 mile
- **Glasgow Premier** 46" x 36". 3 1/2" to 1 mile
- **Gloucester** 36" x 23". 4" to 1 mile
- **Hartlepool** 20" x 30". 5" to 1 mile
- **Lancaster** 36" x 23". 4" to 1 mile
- **Leeds Premier** 46" x 36". 3 1/2" to 1 mile
- **Leicester Premier** 46" x 36". 3 1/2" to 1 mile
- **Lincoln** 40" x 28". 3 1/2" to 1 mile
- **Liverpool Premier** 48" x 38". 3.4" to 1 mile
- **Liverpool, Birkenhead** 36" x 23". 5 1/2" to 1 mile
- **Manchester Premier** 48" x 38". Approx 3 1/2" to 1 mile
- **Manchester and Salford City Centres** 36" x 23". 5" to 1 mile


- **Middlesbrough and Stockton-on-Tees Premier** 40" x 30". 3 1/2" to 1 mile
- **Newcastle upon Tyne Premier** 46" x 36". 3 1/2" to 1 mile
- **Newcastle Inner District** 36" x 23". 5 1/2" to 1 mile
- **Northampton** 36" x 23". 3 1/2" to 1 mile
- **Norwich** 36" x 23". 3 1/2" to 1 mile. City Centre at 9" to 1 mile
- **Nottingham Premier** 46" x 36". 3 1/2" to 1 mile
- **Oxford** 36" x 23". 4 1/2" to 1 mile
- **Peterborough** 40" x 28". 3 3/4" to 1 mile
- **Plymouth Premier** 40" x 30". 3 1/2" to 1 mile
- **Portsmouth** 40" x 28". 4" to 1 mile
- **Preston** 40" x 27". 4" to 1 mile
- **Reading** 36" x 23". 3 1/2" to 1 mile
- **Rotherham** 36" x 23". 4 1/2" to 1 mile
- **Sheffield Premier** 45" x 35". 3 1/2" to 1 mile
- **Southampton** 40" x 28". 4" to 1 mile
- **Sunderland Premier** 40" x 28". 4 1/2" to 1 mile
- **Stoke-on-Trent** 28" x 40". 3 1/2" to 1 mile
- **Stratford-upon-Avon** 36" x 23". 5 1/2" to 1 mile
Coupled with tourist map and information
- **Swansea** 36" x 23". 3 1/2" to 1 mile
- **Swindon** 36" x 23". 4" to 1 mile
- **Taunton** 30" x 23". 5 1/2" to 1 mile
- **Torbay** (Torquay, Paignton and Brixham) 23" x 36". 4" to 1 mile
- **Warrington** 23" x 36". 3 1/2" to 1 mile
- **Wolverhampton** 36" x 23". 3 1/4" to 1 mile

See also [Barnet-Enfield](#), [Bexley](#), [Croydon](#), [Harrow-Ruislip-Edgware](#), [Hayes \(Middx\)](#), [Hounslow-Feltham-Twickenham](#), [Ilford-Romford](#), [Slough-Windsor-Maidenhead](#), [Staines](#), [Sutton-Epsom-Ewell](#), [Walton on Thames](#), [Watford](#) page 6

A-Z Greater London Map on your PC

- ▶ InfoMap 7.0 is a Geographical Information System for Windows®95/98/NT®/2000/ME which uses the latest A-Z Greater London map data.
- ▶ InfoMap's superior design and technology allows you to modify or create map objects and associated databases.
- ▶ Modules such as Route Planner and GPS make InfoMap a powerful tool.
- ▶ Fully revised and extended A-Z Greater London mapping.

INTERACTIVE




GREATER LONDON

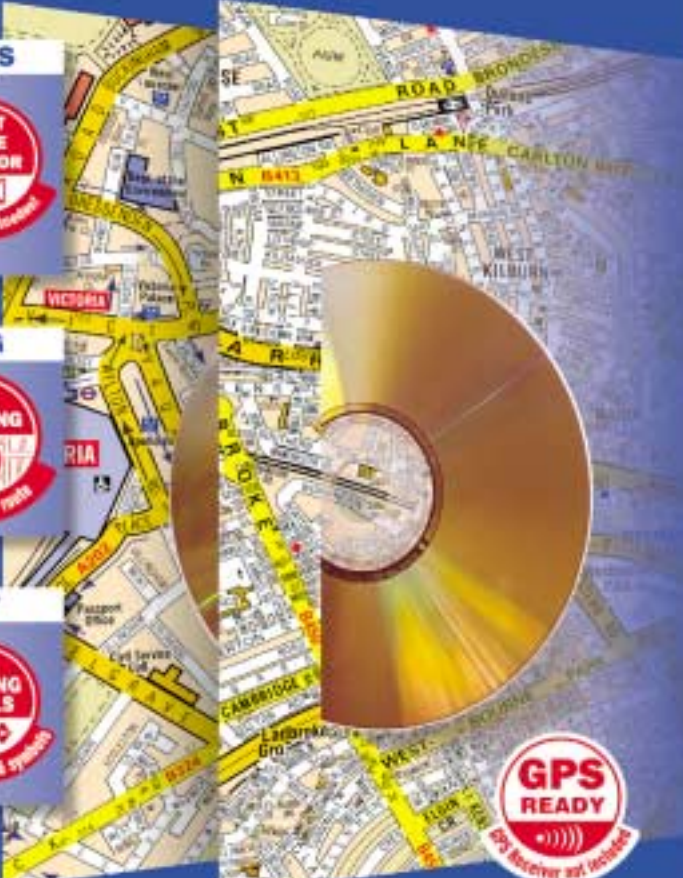
InfoMap CD-ROM Street Atlas

SEARCH DATABASES

- Streets
- Postcodes
- Districts
- Hospitals
- Stations
- Places of Interest
- Schools & Colleges



POST CODE LOCATOR
250,000 postcodes



JOURNEY PLANNING

Calculate your personal

- Journeys
- Itineraries
- Distance
- Fuel

EDIT / COPY / PRINT

- Drawing tools
- Add colour
- Create text
- Create symbols
- Copy to work
- Print

GPS READY

GPS Receiver not included

■ For Windows® 95/98/NT®/2000/ME

KEY FEATURES

- ▶ load A-Z Greater London Infomap to your hard disc - no need for CD in your CD drive
- ▶ Super scale mapping of the Central London area
- ▶ open up to ten maps at the same time
- ▶ zoom smoothly from an overview to street level
- ▶ Co-ordinate systems include A-Z Master Atlas page references, national grid, OS grid, latitude & longitude
- ▶ set origin for on-screen rulers
- ▶ configure your desktop - customise your toolbars
- ▶ measure - distance, area, radius, bearing
- ▶ move around easily using the grabber hand
- ▶ floating menu for ease of operation
- ▶ search the map - in a radius, in an irregular polygon, or search surrounding area
- ▶ search databases for any word or pattern
- ▶ add a scale bar
- ▶ print maps for personal use
- ▶ tile printing - print a detailed map over several neatly numbered pages
- ▶ copy to clipboard

EDITING

- ▶ add your own data - points, icons, lines, texts, polygons
- ▶ move/rotate and edit text items
- ▶ edit and sort attached databases
- ▶ toolbar setup
- ▶ add & manage your bookmarks

LAYERS

- ▶ over 1450 square miles
- ▶ searchable A-Z index of over 89,000 streets
- ▶ stations
- ▶ hospitals
- ▶ places of interest
- ▶ schools & colleges
- ▶ districts

POSTCODE LOCATOR

- ▶ 1/4 million postcodes can be located on the map
- ▶ validate postal addresses

DRAWING TOOLS

- ▶ draw any shape and save it
- ▶ pushpins
- ▶ attach text

ROUTE PLANNER

- ▶ street to street routing
- ▶ setup numerous vehicles each with different configuration
- ▶ select a waypoint from the map, Postcode Locator, Street Locator or any other database
- ▶ choose stops along the route
- ▶ unlimited number of waypoints
- ▶ display the shortest/quickest route on a detailed map and print in colour
- ▶ print a full itinerary
- ▶ calculate fuel consumption, mileage and journey cost

GPS - NAVIGATION

- ▶ ready for GPS use, receiver not included

FREE lifetime support for registered users

RECOMMENDED SYSTEM REQUIREMENTS:

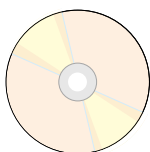
- ▶ Pentium III 450 or higher, 64MB RAM
- ▶ Hard disk space 700MB for full installation



www.a-zmaps.co.uk

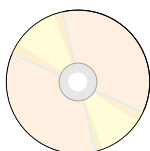


AZ MAPS ON CD-ROM



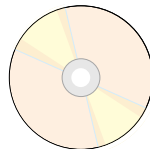
AZ Bristol & Bath

Over 13,000 streets. Databases of Streets, Stations, Districts, Hospitals, Health Centres, Hospices and selected Places of Interest. Covers Avonmouth, Bradford-on-Avon, Clevedon, Trowbridge, Weston-super-Mare, Bradley Stoke, Keynsham, Kingswood, Yate, Midsomer Norton, Nailsea, Portishead, Radstock, Thornbury, Yatton.



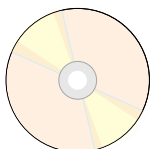
AZ Glasgow

Over 18,000 streets. Databases of Streets, Stations, Districts, Hospitals, Health Centres, Hospices and selected Sports & Leisure venues and Places of Interest. Includes Hamilton, Motherwell, Paisley; extends to Airdrie, Barrhead, Bridge of Wier, Carluke, Clydebank, Coatbridge, Cumbernauld, Dumbarton, East Kilbride, Johnstone, Kilsyth, Kirkintilloch, Larkhall, Milngavie, Neilston, Newmains, Wishaw.



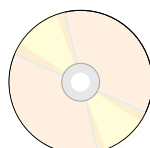
AZ London

Over 52,000 streets. Databases of Streets, Stations, Districts, Hospitals, Health Centres, Hospices and selected Places of Interest. Extends to Stanmore, Barnet, Enfield, Woodford, Dagenham, Woolwich, Bromley, Croydon, Surbiton, Southall, Harrow.



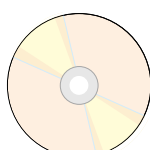
AZ Manchester

Over 39,000 streets. Databases of Streets, Districts, Hospitals, Health Centres and Hospices. Extending to Altrincham, Ashton-under-Lyne, Bolton, Bury, Oldham, Rochdale, Salford, Stalybridge, Stockport, Wilmslow, Alderley Edge, Bramhall, Hollingworth, Mossley, Saddleworth, Littleborough, Whitworth, Ramsbottom.



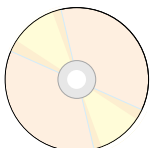
AZ Tyne & Wear

Over 25,000 streets. Databases of Streets, Districts, Hospitals, Health Centres and Hospices. Covers Newcastle upon Tyne, Sunderland, City of Durham, Gateshead, North Shields, South Shields, Tynemouth, and extending to Ashington, Blyth, Chester-le-Street, Consett, Hexham, Morpeth, Peterlee, Prudhoe, Seaham, Stanley, Washington, Whitley Bay.



AZ West Midlands Also includes Great Britain Road Mapping.

Over 40,000 streets. Databases of Streets, Districts, Hospitals and Hospices, also selected Places of Interest. Covers Birmingham, Coventry, Kidderminster, Lichfield, Nuneaton, Redditch, Royal Leamington Spa, Rugby, Tamworth, Warwick, Walsall, Wolverhampton.



A-Z West Yorkshire Also includes Great Britain Road Mapping.

Over 37,000 streets. Databases of Streets, Districts, Hospitals and Hospices, also selected Places of Interest. Covers Leeds, Bradford, Castleford, Denby Dale, Dewsbury, Garforth, Halifax, Hebden Bridge, Holmfirth, Huddersfield, Ilkley, Keighley, Knottingley, Marsden, Otley, Royston, Silsden, South Elmsall, Todmorden, Wakefield, Wetherby.

■ FEATURES

- Fast easy to use
- Full colour seamless mapping
- Instant access to streets
- Search and locate items from additional information databases
- Zoom in/out or Pan across
- Choose National Grid or A-Z Atlas references

■ REQUIREMENTS

This program requires Windows 95®, Windows 98® or Windows NT4® and 10Mb of hard disk space.

The following minimum specification is recommended. ■ 16 Mb RAM ■ Quad-speed CD-ROM drive ■ Mouse or other pointing device ■ SVGA Monitor